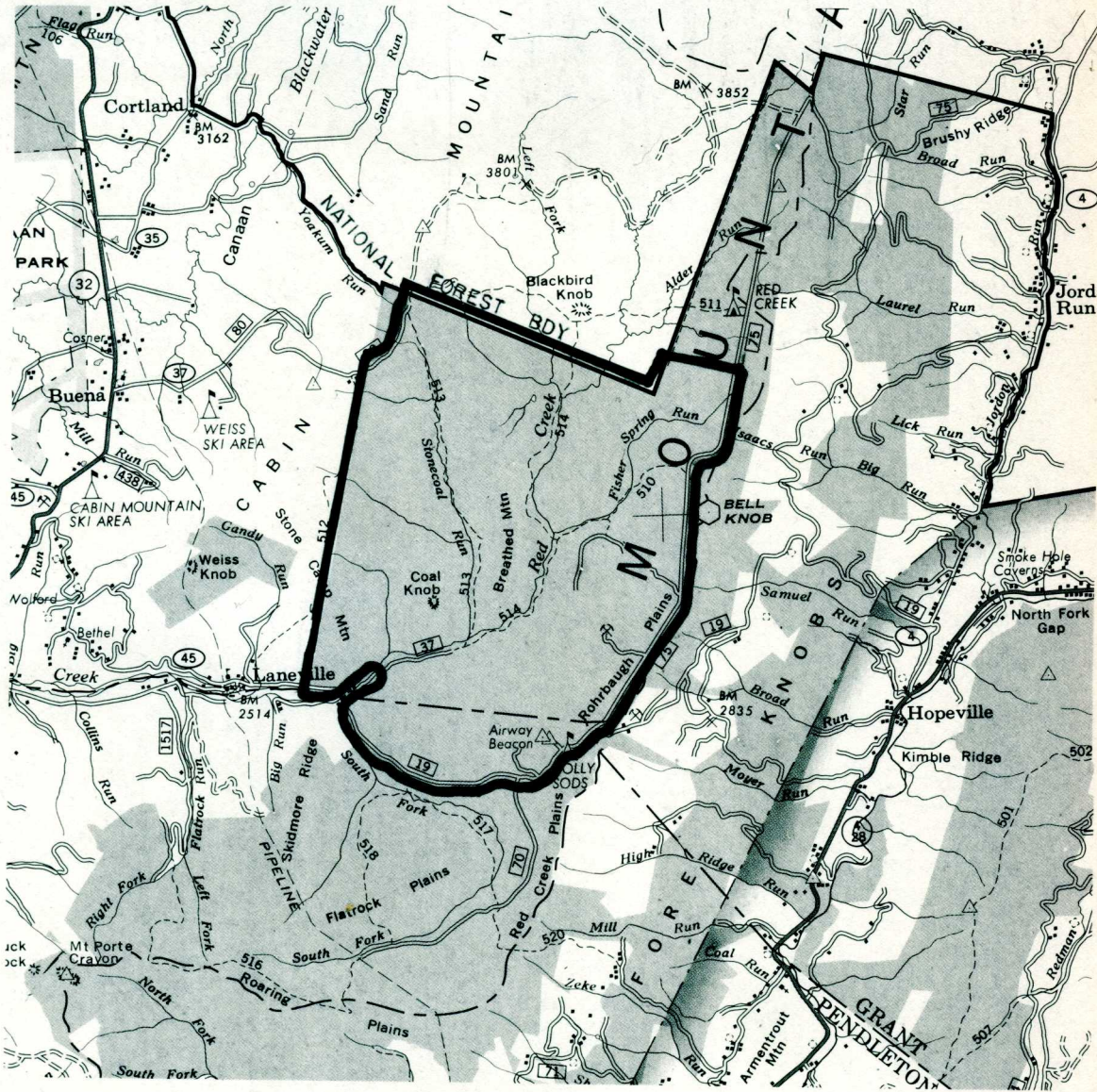





DOLLY SODS

MONONGAHELA NATIONAL FOREST WEST VIRGINIA 1973



LEGEND

-  DOLLY SODS AREA BOUNDARY
-  NATIONAL FOREST ADMINISTERED LAND
-  OTHER OWNERSHIP

4 S. 316, 25 reported

SCALE

